



















# Focus Areas LAEI 2013 in Lambeth


**Legend**






 FocusAreas

NO<sub>2</sub> (µg/m<sup>3</sup>)

	< 16
	16 - 19
	19 - 22
	22 - 25
	25 - 28
	28 - 31
	31 - 34
	34 - 37
	37 - 40
	40 - 43
	43 - 55
	55 - 58
	58 - 73
	73 - 76
	76 - 97
	> 97

 Limit

 Borough boundary

-  A23 from Brixton to Streatham
-  Kennington Oval/Camberwell New Road (A202)/Roman Road (A3)
-  Vauxhall Cross
-  Clapham Road
-  Waterloo Road